
















This drawing is the property of Creative Planning Ltd. It shall not be copied or scanned, in part or whole, without prior consent of Creative Planning Ltd. Do not scale from this drawing except for planning validation purposes.

Key

-  Existing Hardstanding
-  Grassed Area
-  Existing Mowed Grass
-  Existing Hard Surface
-  Existing Building
-  Proposed Hardstanding
-  Proposed Building / Extension
-  200m² of Native Broadleaved Woodland
-  Hedgerow
-  Application Boundary
-  Existing Trees
-  7 Standard Native Trees
-  Trees to be removed

Site Area = 4,290 sq.m
 Hardstanding = 2,703 sq.m
 Buildings = 405 sq.m
 Soft Landscaping = 1,182 sq.m



© Crown copyright and database rights 2023 Ordnance Survey OS100035409.

Rev.	Date.	Revision Description.	By.	Chk.



www.creative-planning.co.uk T: 07791 587404

Scale: 1:500 @ A2 Date: 13.12.23

Project Title
Lythwood Sports Complex

Client
Bayston Hill Parish Council

Drawing Title
Proposed Site Plan

Project No. CP0028	Drawing No. PL-003	Rev.
------------------------------	------------------------------	-------------

